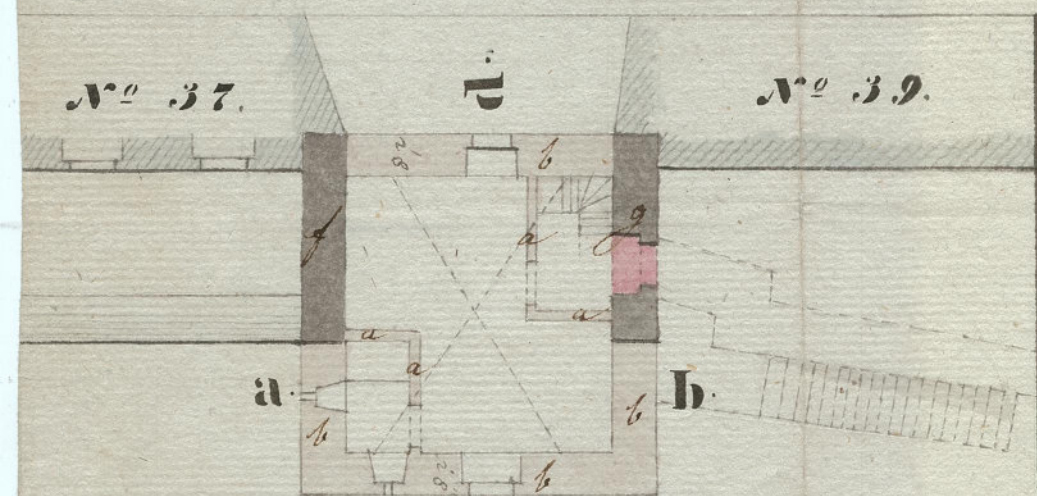


PLAN ZUR GAENTLICHEN DEMOLIRUNG DES GLEINKER THORES

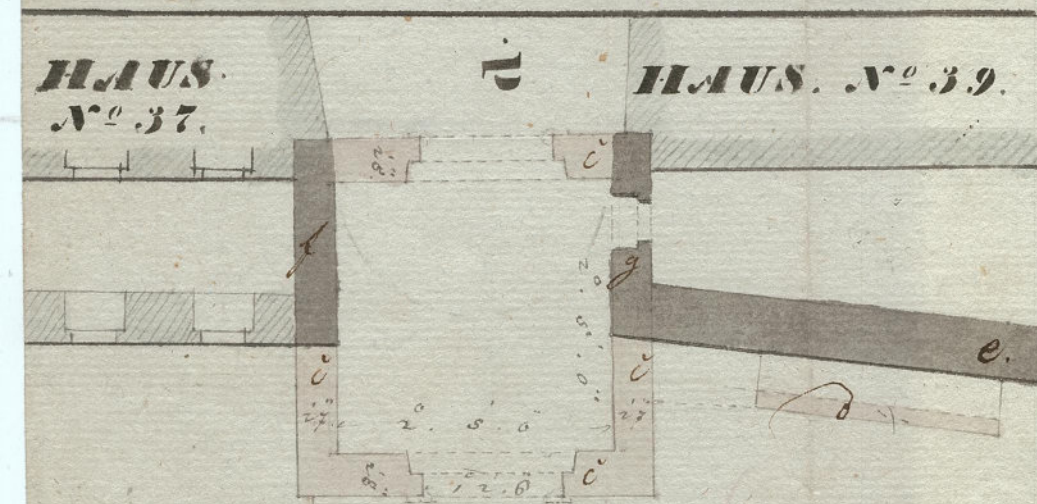
ZU STADT STEYR



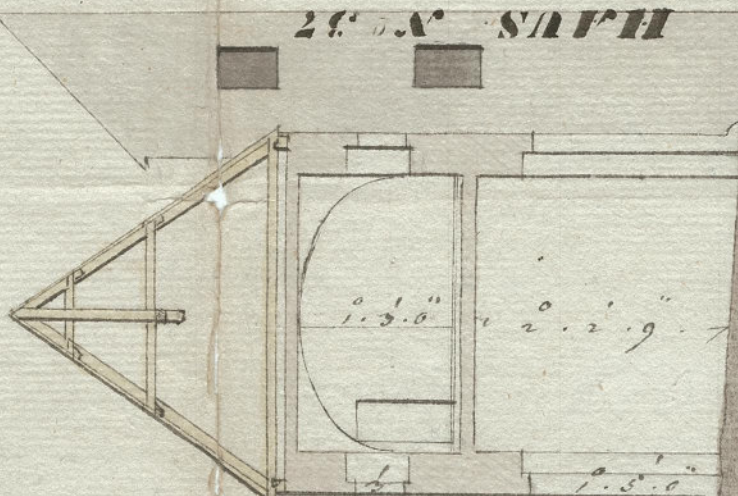

ANSICHT VON SCHNALZBERG AUS.



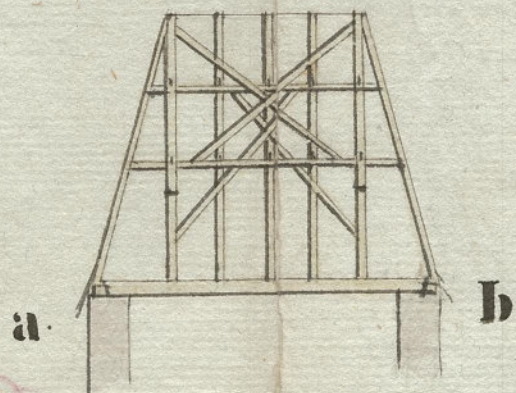
Grundriss des 1^{ten} Stockes.



Grundriss zur ebenen Erde



Profil durch c-d



Profil durch a-b

Stadt Wien den 23. Februar 1839.
 Carl Giesbrecht junior.
 k. u. k. Ingenieur.

5000
 12000
 18000